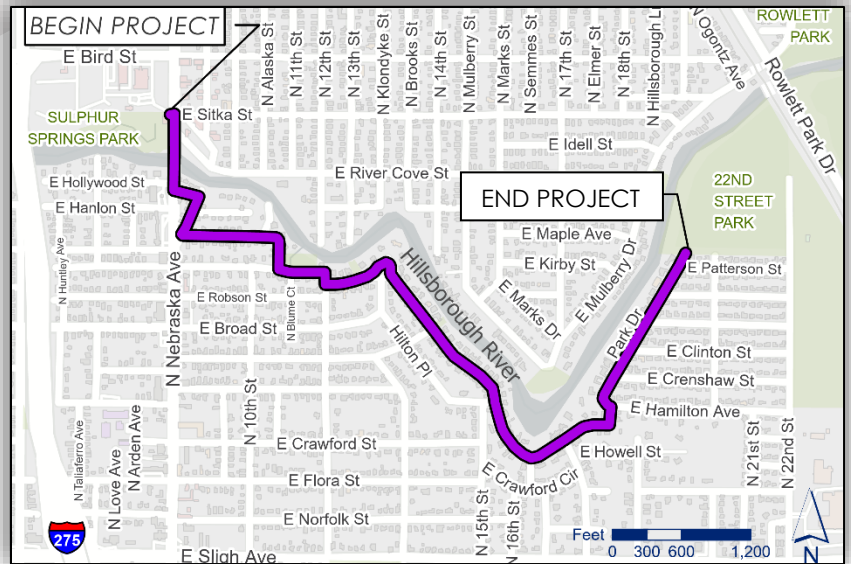
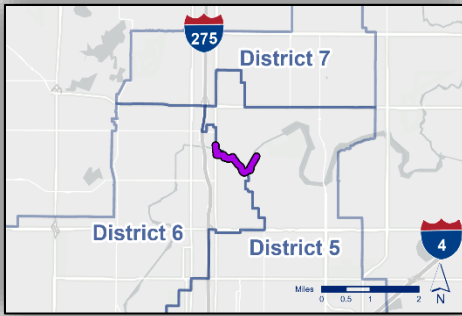
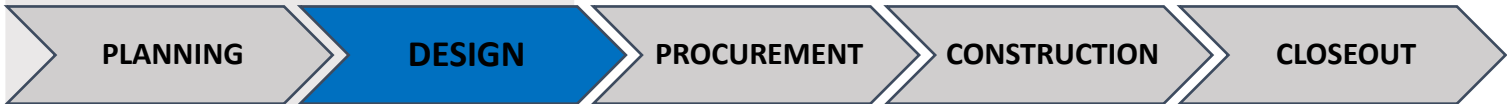


Green ARtery Segment D



Project Phase



TO LEARN MORE ABOUT WHAT ACTIVITIES ARE COMPLETED DURING EACH PHASE OF A PROJECT, PLEASE CLICK [HERE](#) or visit <https://www.tampagov.com/projects>

PROJECT DETAILS

Neighborhood: Old Seminole Heights
Council District: 6
Community Redevelopment Area (CRA): N/A
Project ID: 1001516
Department ID: TRANS20031
Contract ID: TBD

PROJECT COST TOTAL EST.: \$313,000

ESTIMATED SCHEDULE

Construction Year: 2025
Projected Start Date: Oct 2024
Projected End Date: July 2025
Funding Source: Grants, LOGT

CONTACT

Nina Mabileau, E. I.
813-274- 8452
GreenARTerySegD@tampagov.net

PROJECT DESCRIPTION

The Green ARtery Perimeter Trail will be a 22-mile trail that connects Tampa’s Urban Core through parks and greenspaces by utilizing existing neighborhood roads and park trails. This neighborhood-based effort seeks to identify and enhance the beauty of the City’s existing assets while continuing to build upon that beauty.

Segment D (1.376 miles) will complete the following:

- Bicycle Blvd markings on Park Dr, Park Cir, 12th St, Patterson St, Hamilton Heath Drive, Van Dyke Pl and Hollywood St.
- Share-the Road markings on Nebraska Ave from Hollywood Dr to Sitka St.
- New 5-foot-wide sidewalk on the east side of Van Dyke Pl from Hamilton Heath Dr to the Hillsborough River.

BENEFITS TO THE COMMUNITY

The trail will encourage walking and cycling while providing an alternative to traveling by car throughout Tampa’s Urban Core. Additionally, it will make travel safer for all users of the roadway in accordance with the City’s Vision Zero initiative.