



# CITY OF TAMPA

Bob Buckhorn, Mayor

CONTRACT ADMINISTRATION DEPARTMENT

Michael W. Chucran, Director

## ADDENDUM NO. 1

**DATE: September 23, 2015**

Contract 15-C-00040; West River Trail Phase 2 U.T. – Sheltered Market

Bidders on the above referenced project are hereby notified that the following addendum is made to the Contract Documents. BIDS TO BE SUBMITTED SHALL CONFORM TO THIS NOTICE.

Item 1: Specifications, add the attached APPENDIX 'A', SWFWMD - Project Exempt 711480 dated April 28, 2015,

See attached APPENDIX 'A', SWFWMD - Project Exempt

Item 2: Replace Drawing C-1.2 with the attached Drawing C-12, revised 09/21/15. Access Clarification: The concrete trucks will have to stay on the pavement portion of the access route and pump concrete from this area.

Item 3: Replace Drawing C-3.0, with attached Drawing C-3.0, revised 09/21/15. This Drawing Sheet revises the line table information and curve numbers revision. The line and curve numbers were revised and sequentially numbered to match the table.

Operable Gate, Clarification: No electrical is required. The lock will be a manual dual lock, inside and out, as manufactured by Lokk Lath Pro series or equivalent.

Item 4: Replace Drawing C5.0 with the attached Drawing C-5.0, revised 09/21/15. Dowel Spacing Clarification: Spacing of the dowels should be 18" O.C.

Item 5: Attached for reference is the pre-bid meeting sign-in sheet.

All other provisions of the Contract Documents and Specifications not in conflict with this Addendum shall remain in full force and effect. Questions are to be e-mailed to [ContractAdministration@tampagov.net](mailto:ContractAdministration@tampagov.net).

*Jim Greiner*

Jim Greiner, P.E., Contract Management Supervisor

## APPENDIX 'A'



An Equal  
Opportunity  
Employer

# Southwest Florida Water Management District

**Bartow Service Office**  
170 Century Boulevard  
Bartow, Florida 33830-7700  
(863) 534-1448 or  
1-800-492-7862 (FL only)

**Sarasota Service Office**  
6750 Fruitville Road  
Sarasota, Florida 34240-9711  
(941) 377-3722 or  
1-800-320-3503 (FL only)

**Tampa Service Office**  
7601 Highway 301 North  
Tampa, Florida 33637-6759  
(813) 985-7481 or  
1-800-836-0797 (FL only)

2379 Broad Street, Brooksville, Florida 34604-6899

(352) 796-7211 or 1-800-423-1476 (FL only)

TDD only: 1-800-231-6103 (FL only)

On the Internet at [WaterMatters.org](http://WaterMatters.org)

April 28, 2015

City of Tampa  
Attn: Ms. Karla Price  
3402 West Columbus Drive  
Tampa, FL 33607

Subject: **Project Evaluation - Project Exempt**  
Project Name: West River Trail - South  
File Number: 711480  
County: HILLSBOROUGH  
Sec/Twp/Rge: S24/T29S/R18E  
  
Reference: Rule 62-330, Florida Administrative Code (F.A.C.)

Dear Ms. Price:

The District has reviewed the information you submitted for the project referenced above and has determined that an Environmental Resource Permit (ERP) **will not be required** for the proposed construction of a 5 foot to 10 foot wide multi-use concrete recreational path along west side of Hillsborough River at the University of Tampa. The recreational path is proposed to be constructed within an existing easement. [Rule 62-330.051(10), F.A.C.]

The information received by the District will be kept on file to support the District's determination regarding your project. This information is available for viewing or downloading through the District's Application and Permit Search Tools located at [www.WaterMatters.org/permits](http://www.WaterMatters.org/permits).

The District's determination that your project does not require an ERP is only applicable pursuant to the statutes and rules in effect at the time the information was submitted and may not be valid in the event subsequent changes occur in the applicable rules and statutes. Additionally, this notification does not mean that the District has determined that your project is permanently exempt from permitting requirements. Any subsequent change you make in the project's operation may necessitate further evaluation or permitting by the District. Therefore, you are advised to contact the District before beginning the project and before beginning any activity which is not specifically described in your submittal. Your timely pursuit of this activity is encouraged to avoid any potential rule changes that could affect your request.

This letter constitutes notice of Intended Agency Action of the project referenced above. The District's action in this matter only becomes closed to future legal challenges from members of the public if such persons have been properly notified of the District's action and no person objects to the District's action within the prescribed period of time following the notification. The District does not publish notices of agency action. If you wish to limit the time within which a person who does not receive actual written notice from the District may request an administrative hearing regarding this action, you are strongly encouraged to publish, at your own expense, a notice of agency action in the legal advertisement section of a newspaper of general circulation in the county or counties where the activity will occur. Publishing notice of agency action will close the window for filing a petition for hearing. Legal requirements and

instructions for publishing notice of agency action, as well as a noticing form that can be used is available from the District's website at [www.WaterMatters.org/permits/noticing](http://www.WaterMatters.org/permits/noticing). If you publish notice of agency action, a copy of the affidavit of publishing provided by the newspaper should be sent to the Regulation Division at the District Service Office that services this permit or other agency action, for retention in the File of Record for this agency action.

If you have questions regarding this matter, please contact Richard Alt in the Tampa Service Office, extension 2045. Please reference the Project Name and Inquiry/Permit Number in future communications concerning this project.

Sincerely,

Michelle K. Hopkins, P.E.  
Bureau Chief  
Environmental Resource Permit Bureau  
Regulation Division

Enclosures: Notice of Rights  
cc: Hardeman Kempton & Associates, Inc.  
Victor M. Huggins, P.E.

## **Notice of Rights**


### **Administrative Hearing**

1. You or any person whose substantial interests are or may be affected by the District's intended or proposed action may request an administrative hearing on that action by filing a written petition in accordance with Sections 120.569 and 120.57, Florida Statutes (F.S.), Uniform Rules of Procedure Chapter 28-106, Florida Administrative Code (F.A.C.) and District Rule 40D-1.1010, F.A.C. Unless otherwise provided by law, a petition for administrative hearing must be filed with (received by) the District within 21 days of receipt of written notice of agency action. "Written notice" means either actual written notice, or newspaper publication of notice, that the District has taken or intends to take agency action. "Receipt of written notice" is deemed to be the fifth day after the date on which actual notice is deposited in the United States mail, if notice is mailed to you, or the date that actual notice is issued, if sent to you by electronic mail or delivered to you, or the date that notice is published in a newspaper, for those persons to whom the District does not provide actual notice.
2. Pursuant to Subsection 373.427(2)(c), F.S., for notices of intended or proposed agency action on a consolidated application for an environmental resource permit and use of sovereignty submerged lands concurrently reviewed by the District, a petition for administrative hearing must be filed with (received by) the District within 14 days of receipt of written notice.
3. Pursuant to Rule 62-532.430, F.A.C., for notices of intent to deny a well construction permit, a petition for administrative hearing must be filed with (received by) the District within 30 days of receipt of written notice of intent to deny.
4. Any person who receives written notice of an agency decision and who fails to file a written request for a hearing within 21 days of receipt or other period as required by law waives the right to request a hearing on such matters.
5. Mediation pursuant to Section 120.573, F.S., to settle an administrative dispute regarding District intended or proposed action is not available prior to the filing of a petition for hearing.
6. A request or petition for administrative hearing must comply with the requirements set forth in Chapter 28-106, F.A.C. A petition for a hearing must: (1) explain how the substantial interests of each person requesting the hearing will be affected by the District's intended action or proposed action, (2) state all material facts disputed by the person requesting the hearing or state that there are no material facts in dispute, and (3) otherwise comply with Rules 28-106.201 and 28-106.301, F.A.C. Chapter 28-106, F.A.C., can be viewed at [www.flrules.org](http://www.flrules.org) or at the District's website at [www.WaterMatters.org/permits/rules](http://www.WaterMatters.org/permits/rules).
7. A petition for administrative hearing is deemed filed upon receipt of the complete petition by the District Agency Clerk at the District's Tampa Service Office during normal business hours, which are 8:00 a.m. to 5:00 p.m., Monday through Friday, excluding District holidays. Filings with the District Agency Clerk may be made by mail, hand-delivery or facsimile transfer (fax). The District does not accept petitions for administrative hearing by electronic mail. Mailed filings must be addressed to, and hand-delivered filings must be delivered to, the Agency Clerk, Southwest Florida Water Management District, 7601 US Hwy 301, Tampa, FL 33637-6759. Faxed filings must be transmitted to the District Agency Clerk at (813) 367-9776. Any petition not received during normal business hours shall be filed as of 8:00 a.m. on the next business day. The District's acceptance of faxed petitions for filing is subject to certain conditions set forth in the District's Statement of Agency Organization and Operation, available for viewing at [www.WaterMatters.org/about](http://www.WaterMatters.org/about).

**Judicial Review**

1. Pursuant to Sections 120.60(3) and 120.68, F.S., a party who is adversely affected by District action may seek judicial review of the District's action. Judicial review shall be sought in the Fifth District Court of Appeal or in the appellate district where a party resides or as otherwise provided by law.
2. All proceedings shall be instituted by filing an original notice of appeal with the District Agency Clerk within 30 days after the rendition of the order being appealed, and a copy of the notice of appeal, accompanied by any filing fees prescribed by law, with the clerk of the court, in accordance with Rules 9.110 and 9.190 of the Florida Rules of Appellate Procedure (Fla. R. App. P.). Pursuant to Fla. R. App. P. 9.020(h), an order is rendered when a signed written order is filed with the clerk of the lower tribunal.





HARDEMAN • KEMPTON  
& ASSOCIATES, INC.

Landscape Architects  
& Civil Engineers

2307 W. North A Street  
Tampa, Florida 33606  
Ph: 813-258-0066  
www.hka-design.com

CA #26775

ALL CONCEPTS, LAYOUTS, DELINEATIONS AND PLANS DEPICTED BY THIS DRAWING ARE THE PROPERTY OF HARDEMAN KEMPTON & ASSOCIATES, INC., AND WERE DEVELOPED FOR THIS SPECIFIC PROJECT. THESE CONCEPTS, LAYOUTS, PLANS AND DELINEATIONS ARE NOT TO BE TRANSFERRED TO ANY PERSON, FIRM, OR CORPORATION FOR ANY PURPOSE WHATSOEVER WITHOUT THE WRITTEN APPROVAL OF HARDEMAN KEMPTON & ASSOCIATES, INC.


PROJECT NAME:	WEST RIVER TRAIL PH. 2 UT
SHEET TITLE:	OVERALL SITE PLAN

PREPARED FOR:	CITY OF TAMPA
ADDRESS:	3402 W. COLUMBUS DRIVE TAMPA FL 33607

NO.	DATE	DESCRIPTION
1.	05/20/15	PER COT PARKS & REC COMMENTS
2.	07/10/15	PER COT COMMENTS
3.	08/31/15	PER CLIENT COMMENTS
4.	09/21/15	RFI REQUEST

PROJ. NO.:	C002015K
DATE:	04-15-2015
DRAWN:	D.W.S.
DESIGNED:	V.M.H. / D.W.S.
CHECKED:	V.M.H. / T.K.


VICTOR M. HUGGINS, P.E.  
FL REG NO 60882  
PROFESSIONAL ENGINEER



THIS PLAN IS NOT VALID  
UNLESS SIGNED, DATED &  
RAISED SEAL AFFIXED  
OR PERMANENT INK SEAL

SHEET:

C1.2



0 50' 100'  
SCALE: 1"=50'







HARDEAMAN-KEMPTON  
& ASSOCIATES, INC.

Landscape Architects  
& Civil Engineers

2307 W. North A Street  
Tampa, Florida 33606  
Ph: 813-258-0066  
www.hka-design.com

CA #26775

ALL CONCEPTS, LAYOUTS, DELINEATIONS AND PLANS DEPICTED BY THIS DRAWING ARE THE PROPERTY OF HARDEAMAN-KEMPTON & ASSOCIATES, INC. AND WERE DEVELOPED FOR THIS SPECIFIC PROJECT. THESE CONCEPTS, LAYOUTS, PLANS AND DELINEATIONS ARE NOT TO BE TRANSFERRED TO ANY PERSON, FIRM, OR CORPORATION FOR ANY PURPOSE WHATSOEVER WITHOUT THE WRITTEN APPROVAL OF HARDEAMAN-KEMPTON & ASSOCIATES, INC.

PROJECT NAME:  
WEST RIVER TRAIL  
PH. 2 UT

SHEET TITLE:  
HORIZONTAL CONTROL PLAN

PREPARED FOR:  
CITY OF TAMPA

ADDRESS:  
3402 W. COLUMBUS DRIVE  
TAMPA FL 33607

#### Revisions:

NO.	DATE	DESCRIPTION
1.	05/20/15	PER COT PARKS & REC COMMENTS
2.	07/10/15	PER COT COMMENTS
3.	08/31/15	PER CLIENT COMMENTS
4.	09/21/15	RFI REQUEST

PROJ. NO.: C002015K

DATE: 04-15-2015

DRAWN: D.W.S.

DESIGNED: V.M.H. / D.W.S.

CHECKED: V.M.H. / T.K.

VICTOR M. HUGGINS, P.E.  
FL REG NO 60882  
PROFESSIONAL ENGINEER

STATE OF  
FLORIDA  
PROFESSIONAL ENGINEER

08/31/15


THIS PLAN IS NOT VALID  
UNLESS SIGNED, DATED &  
RAISED SEAL AFFIXED  
OR PERMANENT INK SEAL

SHEET:

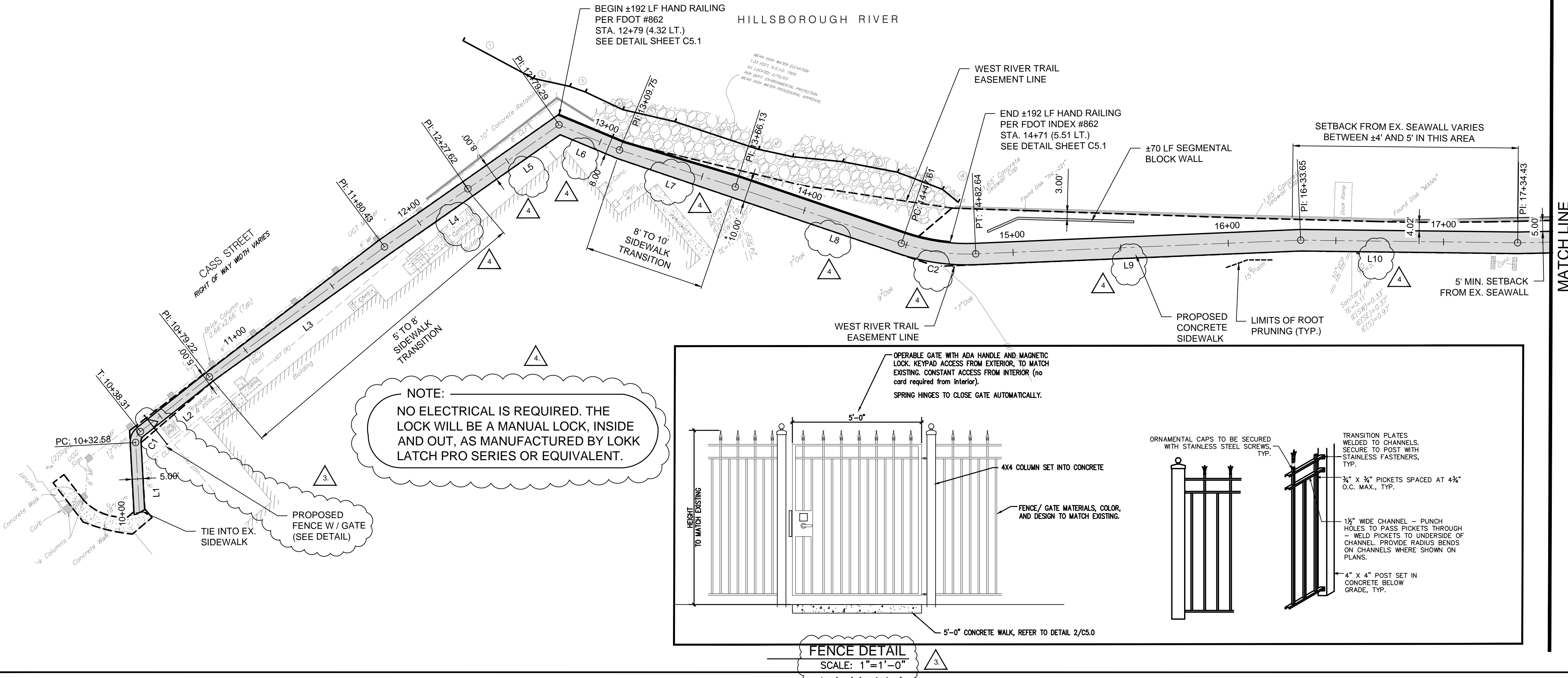
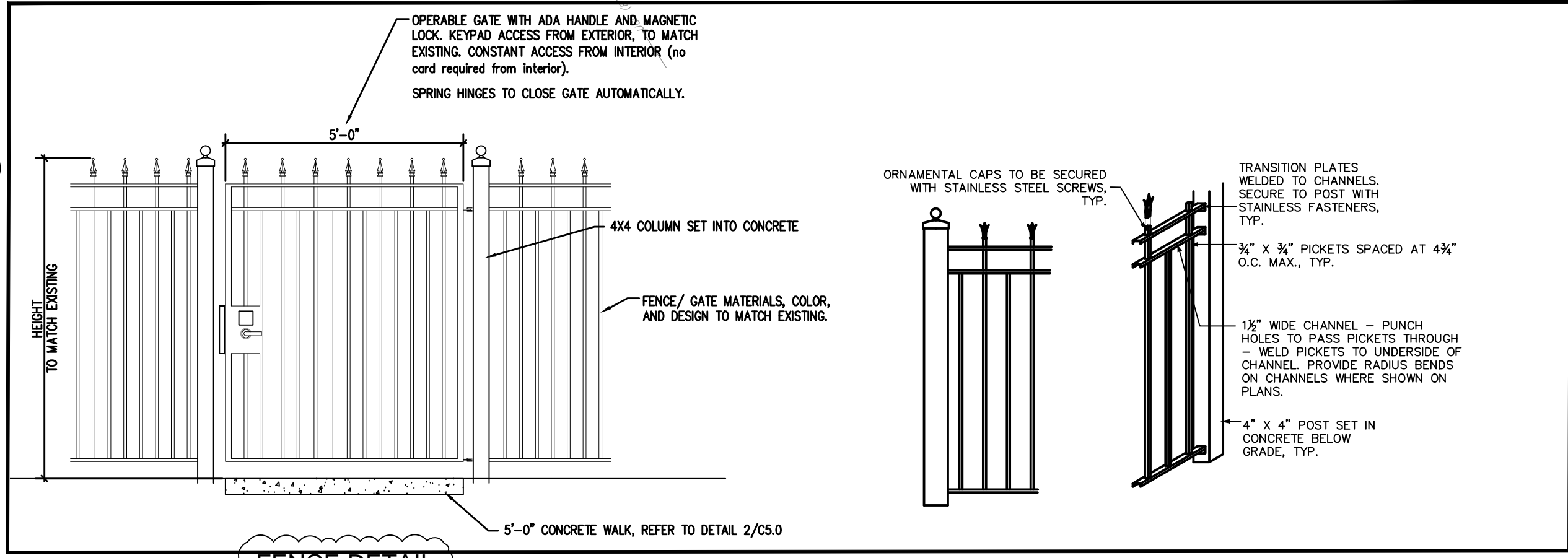
C3.0

LINE TABLE				
Line #	Length	Direction	Start Point	End Point
L1	32.58	N37° 14' 37.94"E	(9668.84,6314.69)	(9688.56,6340.62)
L2	40.92	S88° 03' 26.62"E	(9693.54,6342.99)	(9734.43,6341.60)
L3	101.21	S86° 15' 52.89"E	(9734.43,6341.60)	(9835.43,6335.01)
L4	47.19	S84° 30' 31.30"E	(9835.43,6335.01)	(9882.40,6330.49)
L5	51.66	S84° 41' 49.56"E	(9882.40,6330.49)	(9933.84,6325.72)
L6	30.46	S27° 05' 05.78"E	(9933.84,6325.72)	(9947.71,6298.60)
L7	56.38	S31° 56' 48.79"E	(9947.71,6298.60)	(9977.55,6250.76)
L8	81.48	S30° 57' 22.60"E	(9977.55,6250.76)	(10019.46,6180.88)
L9	151.01	S52° 04' 55.04"E	(10042.55,6154.80)	(10161.68,6062.00)
L10	100.78	S48° 57' 50.65"E	(10161.68,6062.00)	(10237.70,5995.84)
L11	169.85	S50° 54' 20.41"E	(10237.70,5995.84)	(10369.52,5888.73)
L12	124.33	S51° 35' 55.28"E	(10369.52,5888.73)	(10466.95,5811.50)
L13	121.31	S50° 30' 22.04"E	(10466.95,5811.50)	(10560.57,5734.35)
L14	178.68	S49° 25' 15.12"E	(10560.57,5734.35)	(10696.27,5618.12)
L15	55.64	S46° 18' 51.31"E	(10696.27,5618.12)	(10736.51,5579.69)

CURVE TABLE			
Curve #	Radius	Length	Chord Direction
C1	6.00	5.73	N64° 34' 48.57"E
C2	95.00	35.03	S41° 31' 08.82"E
C3	70.00	53.90	S24° 15' 25.68"E
C4	77.78	61.16	S25° 04' 57.01"E



SCALE: 1"=30'




#### LEGEND

PROPOSED CONCRETE TRAIL

#### EXISTING SYMBOLS

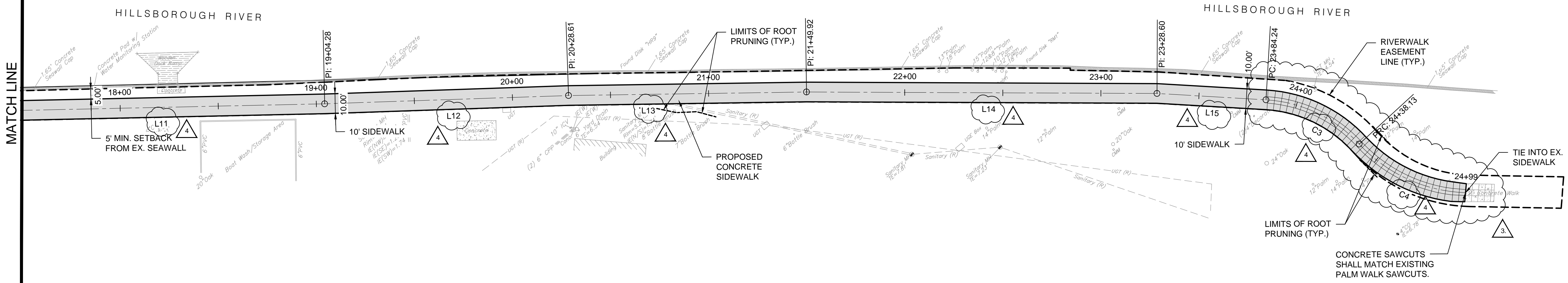
AC	Air Conditioner
CLF	Chain Link Fence
Conc. Concrete	Concrete
CM	Concrete Memorial Monument
CPP	Corrugated Plastic Pipe
FCIR	Found Capped Iron Rod (as noted)
FCM	Found Concrete Monument (as noted)
FPK&D	Found Parker Kalon Nail & Disk (as noted)
ICV	Irrigation Control Valve
ID	Identification
IE	Invert Elevation
LB	Licensed Business
LP	Light Pole
MF	Metal (wrought iron) Fence
MH	Manhole
(R)	Record Information
PRM	Permanent Reference Marker
RCP	Reinforced Concrete Pipe
RE	Rim Elevation
R/W	Right of Way
TBM	Temporary Bench Mark
TE	Top Elevation
TOB	Top of Bank
TOE	Toe of Slope
Typ	Typical
OHW	Overhead Wires
OR	Official Records
PO	Page
(R)	Record Information (not field verified)
UGE	Underground Electric
UGG	Underground Gas
UGT	Underground Telephone
UP	Utility Pole
VCP	Vitrified Clay Pipe




SCALE: 1"=30'

NOTE:  
SEE DETAIL #1 & #2, SHEET C5.0  
FOR SIDEWALK AND SIDEWALK  
JOINT DETAILS


MATCH LINE



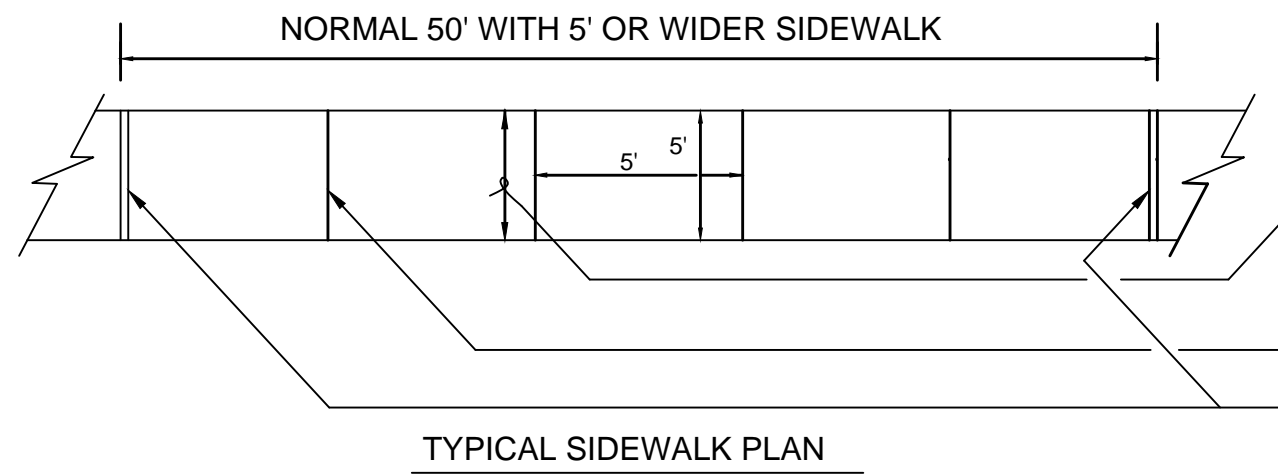
SCALE: 1"=30'



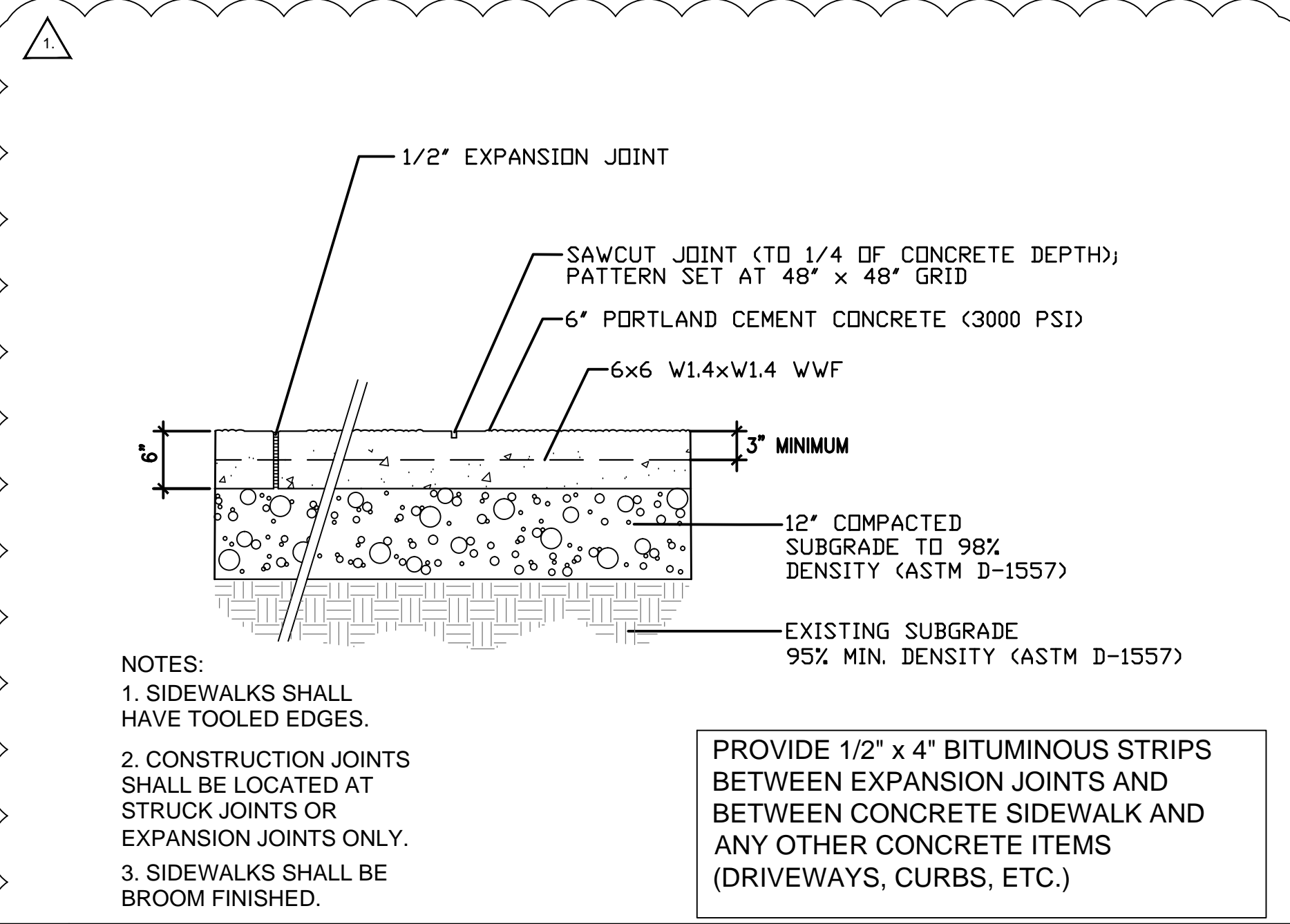
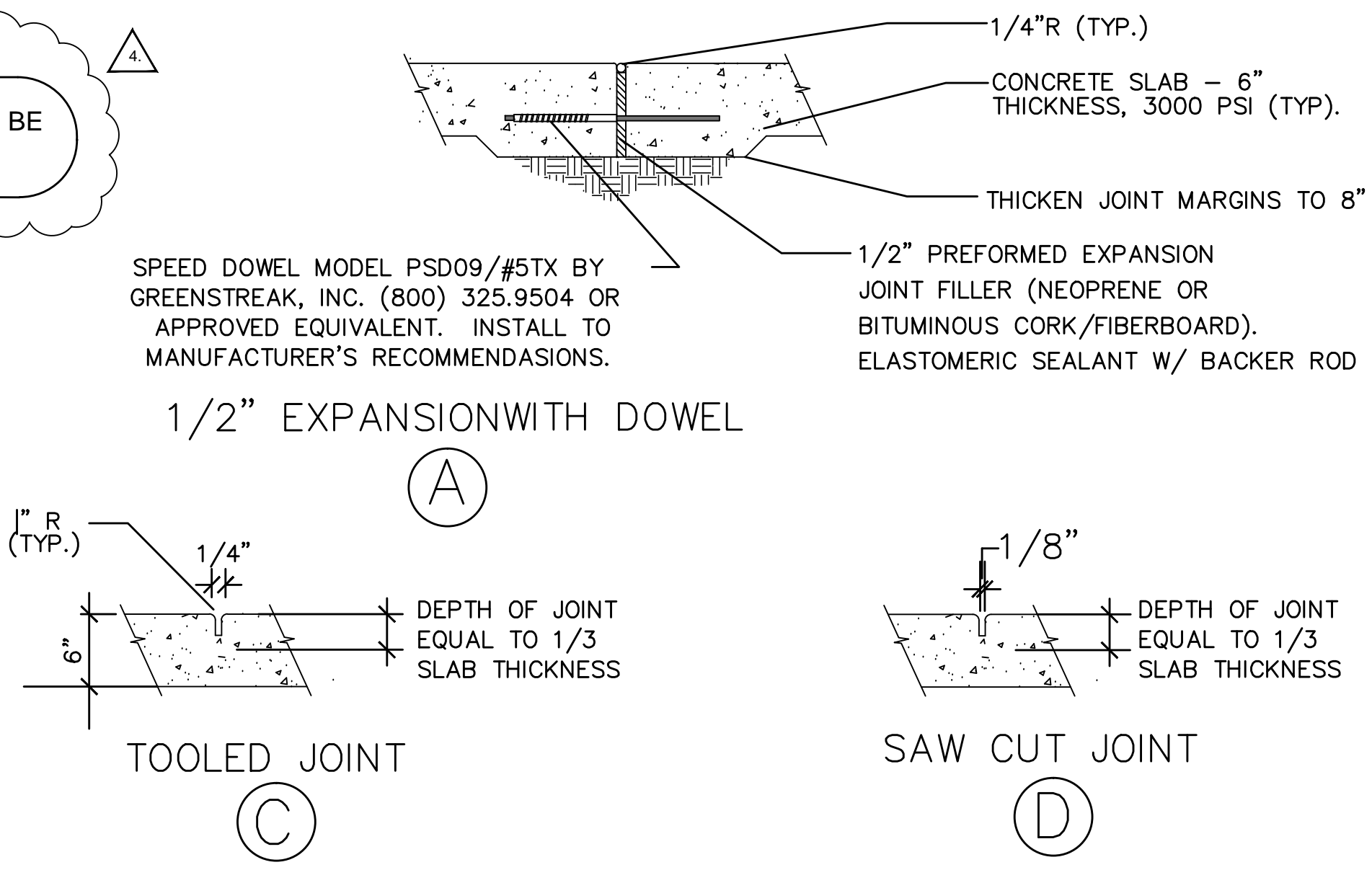
CALL 48 HOURS  
BEFORE YOU DIG







NOTE:  
SPACING OF THE DOWELS SHOULD BE 18" O.C.

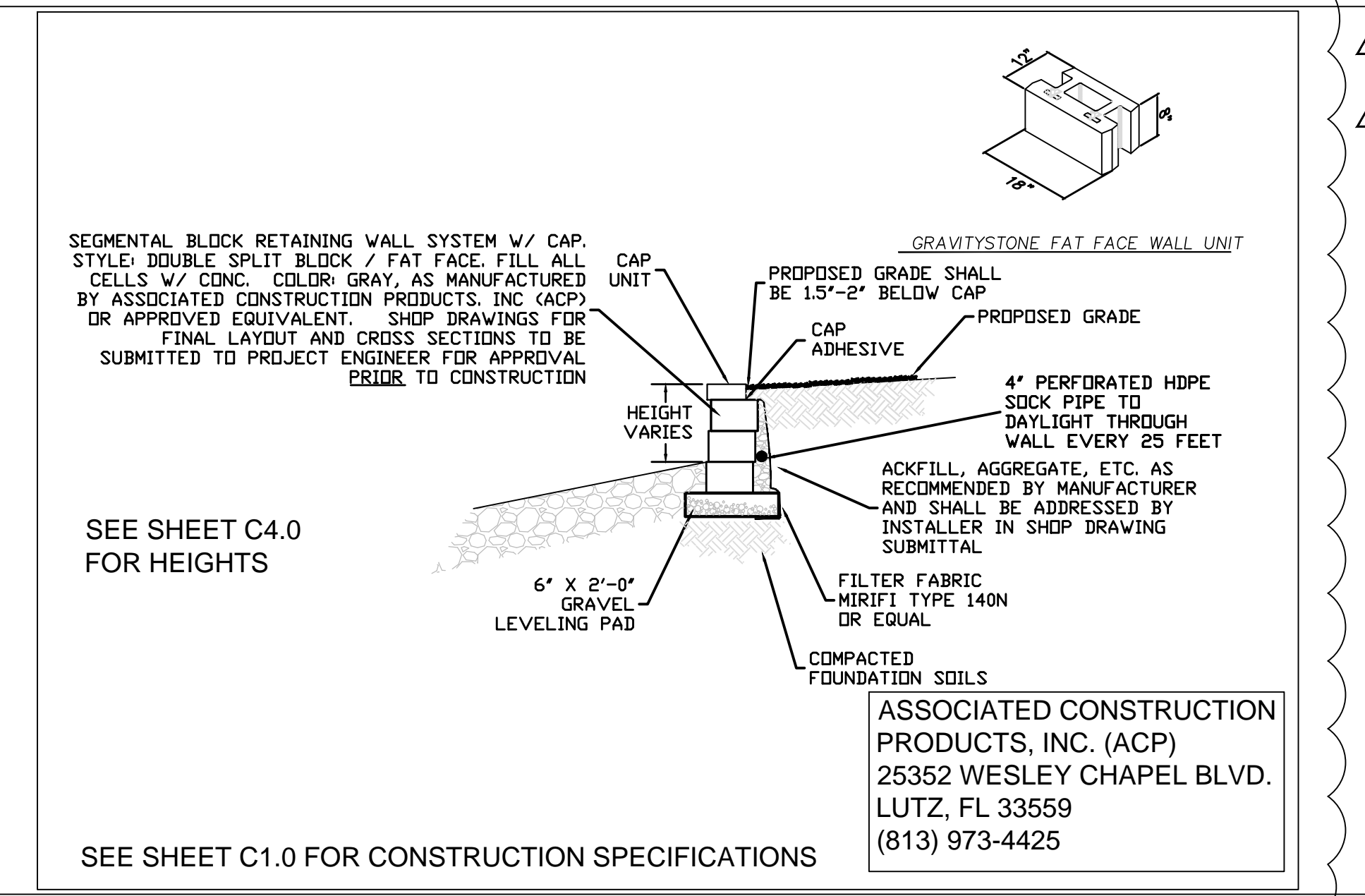
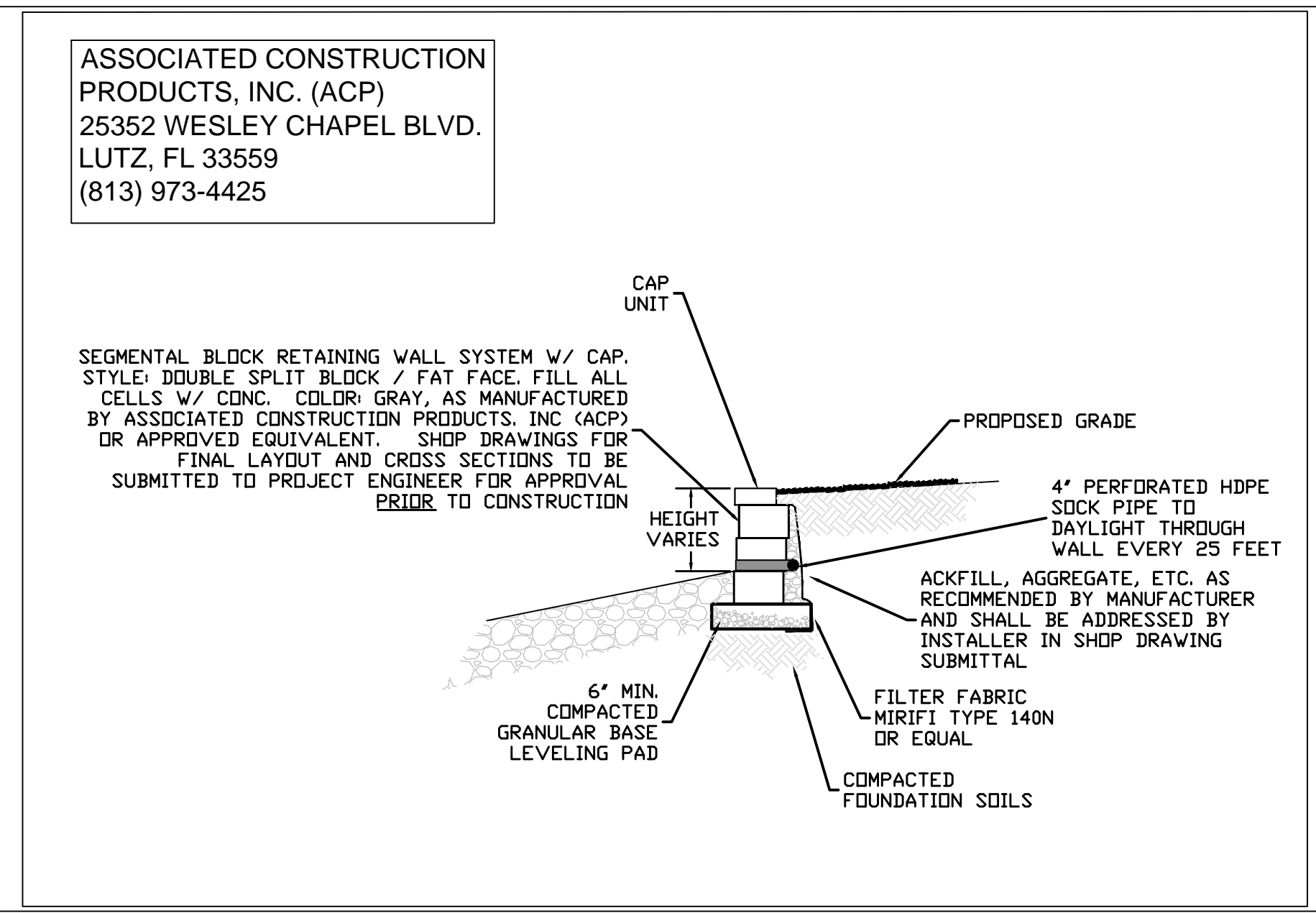
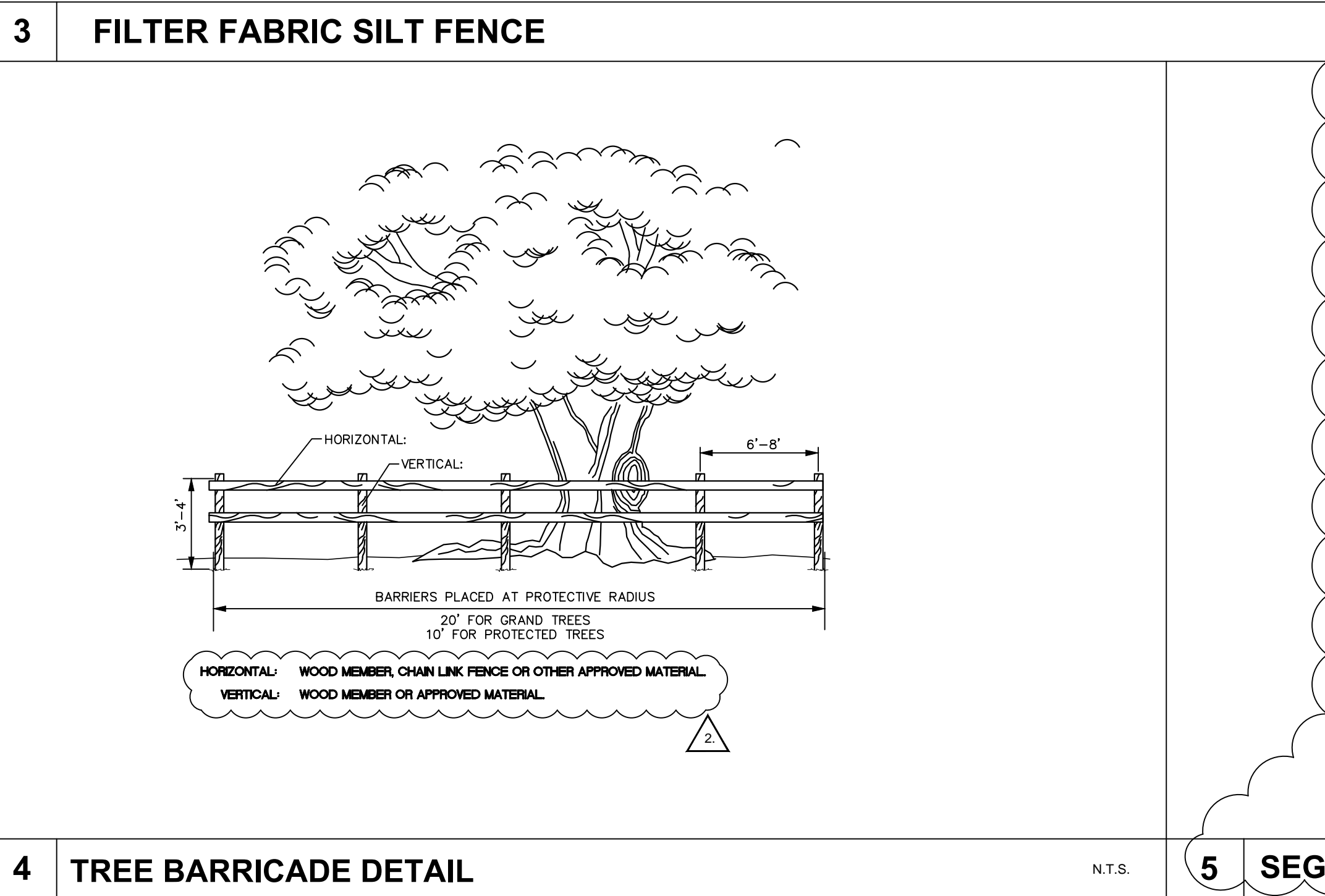
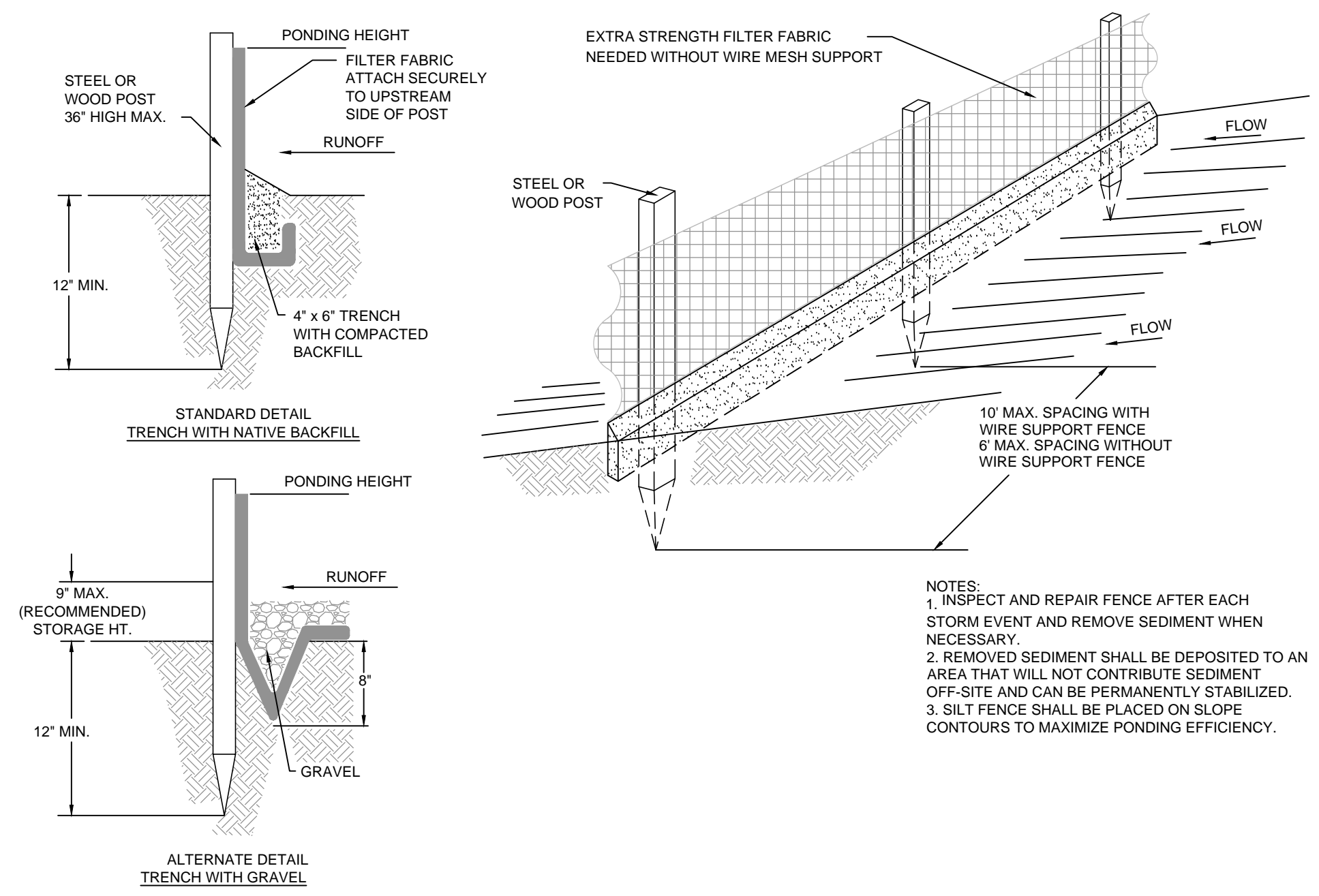
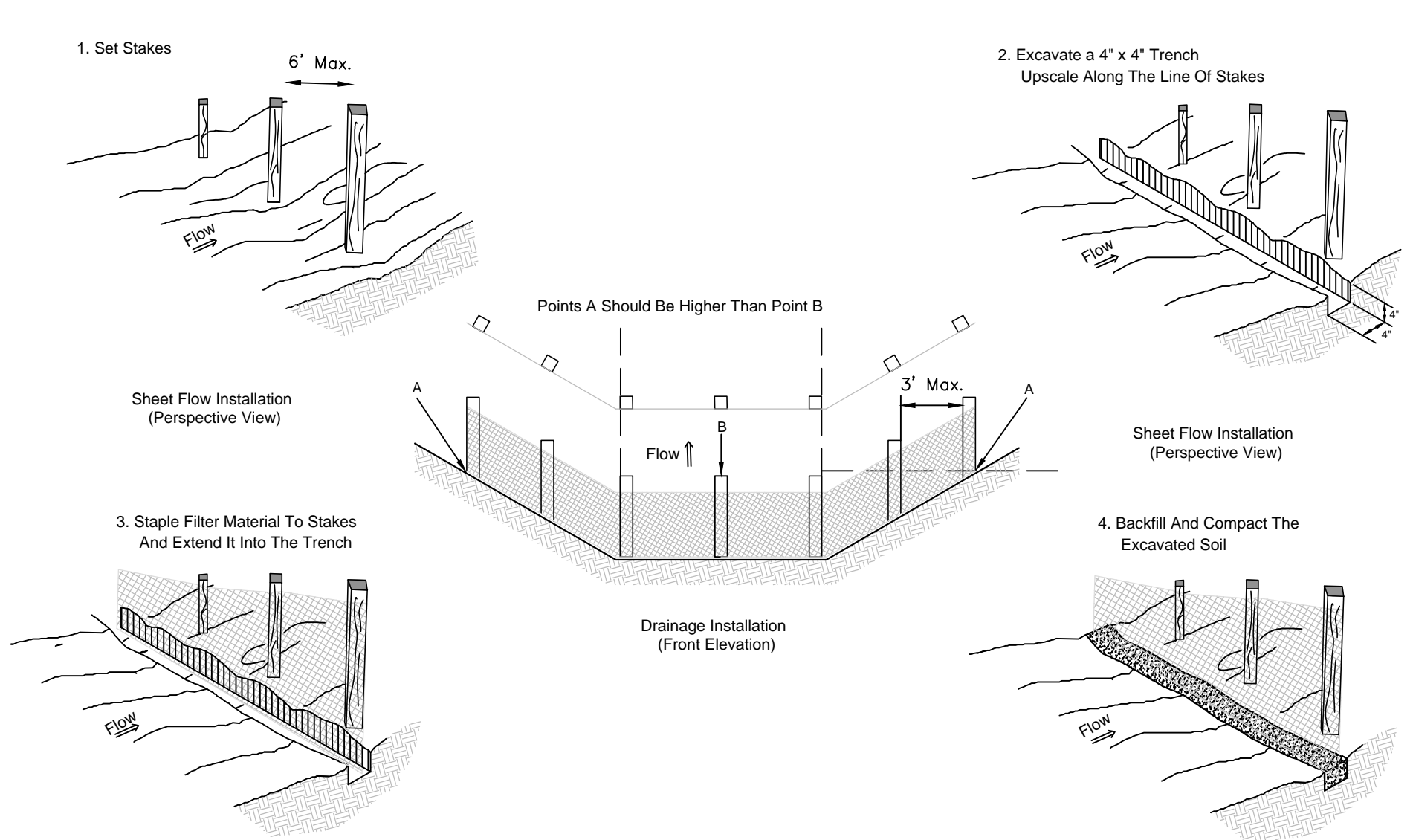
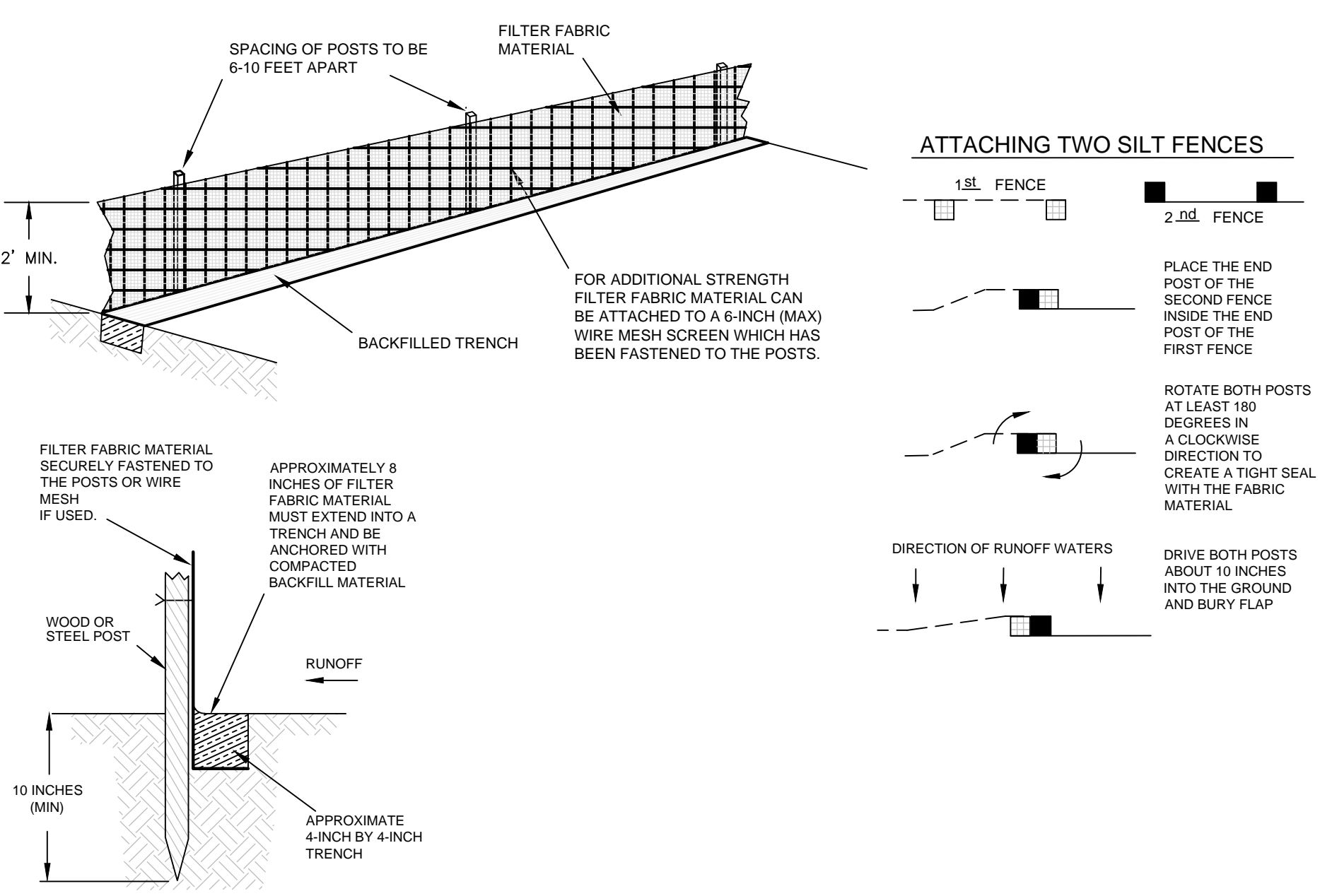


1 SIDEWALK JOINT DETAIL

N.T.S.

2 SIDEWALK DETAIL

N.T.S.



HK

HARDEMAN • KEMPTON & ASSOCIATES, INC.

Landscape Architects & Civil Engineers

2207 W. North A Street  
Tampa, Florida 33606  
Ph: 813-258-0066  
www.hka-design.com

CA #26775

ALL CONCEPTS, LAYOUTS, DELINEATIONS AND PLANS DEPICTED BY THIS DRAWING ARE THE PROPERTY OF HARDEMAN KEMPTON & ASSOCIATES, INC., AND WERE DEVELOPED FOR THIS SPECIFIC PROJECT. THESE CONCEPTS, LAYOUTS, PLANS AND DELINEATIONS ARE NOT TO BE TRANSFERRED TO ANY PERSON, FIRM, OR CORPORATION FOR ANY PURPOSE WHATSOEVER WITHOUT THE WRITTEN APPROVAL OF HARDEMAN KEMPTON & ASSOCIATES, INC.

PROJECT NAME:  
WEST RIVER TRAIL  
PH 2 UT

SHEET TITLE:  
DETAILS

PREPARED FOR:  
CITY OF TAMPA

ADDRESS:  
3402 W. COLUMBUS DRIVE  
TAMPA FL 33607

Revisions:

NO.	DATE	DESCRIPTION
1	05/20/15	PER COT PARKS & REC COMMENTS
2	07/10/15	PER COT COMMENTS
3	08/31/15	PER CLIENT COMMENTS
4	09/21/15	RFI REQUEST

PROJ. NO.: C002015K  
DATE: 04-15-2015  
DRAWN: D.W.S.  
DESIGNED: V.M.H./D.W.S.  
CHECKED: V.M.H./T.K.  
VICTOR M. HUGGINS, P.E.  
FL REG NO 60882  
PROFESSIONAL ENGINEER  
NO. 60882  
STATE OF FLORIDA  
PROFESSIONAL ENGINEER  
08/31/15  
THIS PLAN IS NOT VALID UNLESS SIGNED, DATED & RAISED SEAL AFFIXED OR PERMANENT INK SEAL  
SHEET:  
C5.0

**CONTRACT 15-C-00040; West River Trail Phase 2 U.T. Sheltered Market- Pre-Bid Meeting - 9/15/2015 2:00p.m.**

E-Mail to Register as a Plan Holder and E-Mail All Questions to; [ContractAdministration@tampagov.net](mailto:ContractAdministration@tampagov.net)

Sign-In Sheet ☐ Please Print

City of Tampa, Contract Administration Department

	Name	Organization	E-Mail OR Phone
1	Jim Greiner, PE	Tampa Contract Administration Dept.	Jim.Greiner@tampagov.net
2	Jody Gray	Tampa Contract Administration Dept.	Jody.Gray@tampagov.net
3	Kevin Henika	Tampa Contract Admin	
4	Karla Price	City of Tampa P&R	
5	Victoria Thiel	Independence Building	Vthiel@indrec.com
6	JONATHAN WET	INDEPENDENCE RECYCLING	JWet@INDREC.COM
7	Collin Wiggan	DBEC	CWiggan@dbec.com
8	Jannet Varon	JVA Construction	jannet.varon@jvaconstruction.com
9	Keith Cook	American Const. & Engineering	estimating@aceearthmoving.com
10			
11			
12			
13			
14			
15			
16			
17			
18			
19			
20			
21			
22			
23			
24			
25			
26			
27			
28			
29			
30			
31			
32			
33			
34			
35			
36			