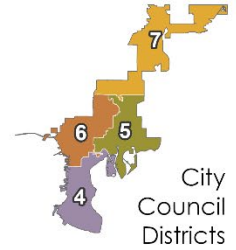
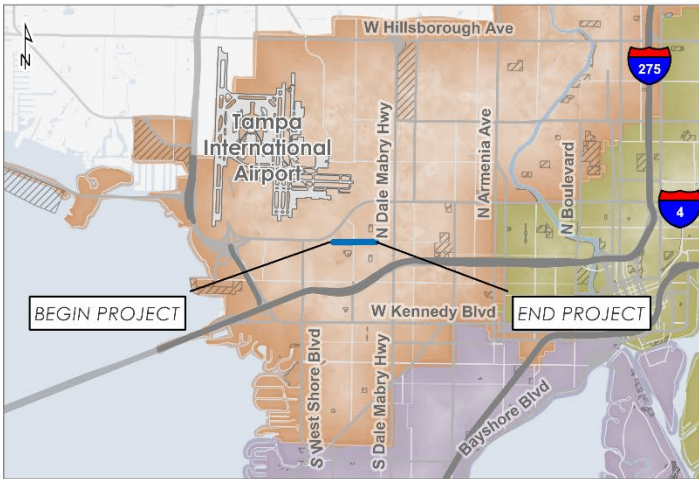


Spruce Street Ditch Closure & Trail

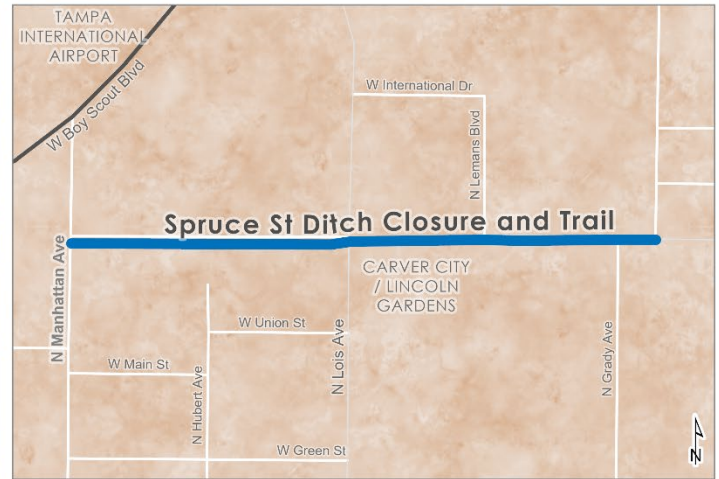
City Project No: TBD



Project Location



Overview Map



Detail Map

Project Description

This study evaluates the feasibility of enclosing the existing stormwater ditches to implement a multimodal trail between Manhattan Avenue to Grady Avenue. The existing open ditch system along the north side of Spruce Street has been documented to experience flooding conditions such that the high-water level exceeds the ditch capacity and floods Spruce Street. The flood condition potentially presents health and safety concerns that will be addressed through closure of the open ditch.

Project Costs and Schedule

Phase	Firm	Cost	Funding Source	Schedule Start	Schedule Finish
Concept study	Ayers Associates	\$149,900	Local Option Gas Tax	2020	2021
Design	TBD	\$750,000	TBD	2022	2023
Construction	TBD	\$6,304,521	TBD	2023	2024