



Mobility Department

Operations Division

Paving Report

March 2026



Paving Calls for Service

Calls For Service - Calendar Year	Totals - 2025	Totals - 2026
Street Resurfacing / Repair Requests	304	60
Potholes (FIF)	1,898	309
Delaminations (FIF)	43	14
Edge of Pavement (FIF)	57	9
Total Calls for Service	2,302	392
*includes phone calls, emails, and Tampa Connect messages		
Calls by Month	Totals - 2024	Totals - 2025
January	211	143
February	193	106
March	260	143
April	158	
May	145	
June	174	
July	286	
August	221	
September	287	
October	158	
November	92	
December	117	
Total Calls for Service	2,302	392
Average Calls Per Month	191	131

Calls For Service - March 2026	Totals
Street Resurfacing / Repair Requests	21
Potholes (FIF)	114
Delaminations (FIF)	6
Edge of Pavement (FIF)	2
Total Calls for Service	143
*includes phone calls, emails, and Tampa Connect messages	



March 2026 In-house Paving Report

Tampa City Council Update

There are approximately 1,212 miles of City-owned roadways. Projects are scheduled each year for design and resurfacing in accordance with approved funding levels. Resurfacing roadways enhances safety and the level of service for the traveling public. Below is a list of the primary maintenance categories that are being tracked. We have provided maintenance statistics for the month along with the maintenance locations.

March Work Locations and Descriptions
3 rd Avenue Paving Project (In-house)
E. 7 th /8 th /9 th from Orient Rd. to N. 69 th St. (In-house)
S. Tampania Ave between Platt and Azelee (In-house)
N. Edison Ave at W. Waters Ave (In-house)
7 th Ave. Resurfacing (Contractor)

March Work Accomplishments			
			Description
Paving			In-house and contractor paving projects are selected with coordination of Engineering. Asphalt is removed and paved back.
Potholes (FIF)			Holes in the asphalt exposing the base material underneath.
Edge of Pavement Repair (FIF)			Edge of Pavement repairs are where the asphalt breaks up along the edge and becomes a drop off.
Delaminations (FIF)			asphalt is breaking away exposing the next layer of asphalt but not
Alley Maintenance			Alley maintenance can include both new asphalt and crushed asphalt.
Asphalt Curb Repair			Asphalt curb repairs occur when vehicles run over the curb breaking it up.
Utility Cut Outs for Utility Depts.			Utility cut out repairs. ~3/4 of a ton per location.

N. Edison Ave at W. Waters Ave (In-house)

N 46th St at Yukon (In-house)

CALLS FOR SERVICE SHOULD BE DIRECTED TO

813-274-3101 or 813-274-FAST

24/7

Orient Rd. at 7th Ave (In-House)



Orient Rd. at 7th Ave (In-House) (cont.)



E. Washington St – S. 50th to 56th (In-house)



7th Ave Safety Project (Contractor)



300 S. Tampania St. (In-house)



Delamination – 3001 N Ola Ave.



Before

After

Pothole Repair – 410 E. Virginia Ave.

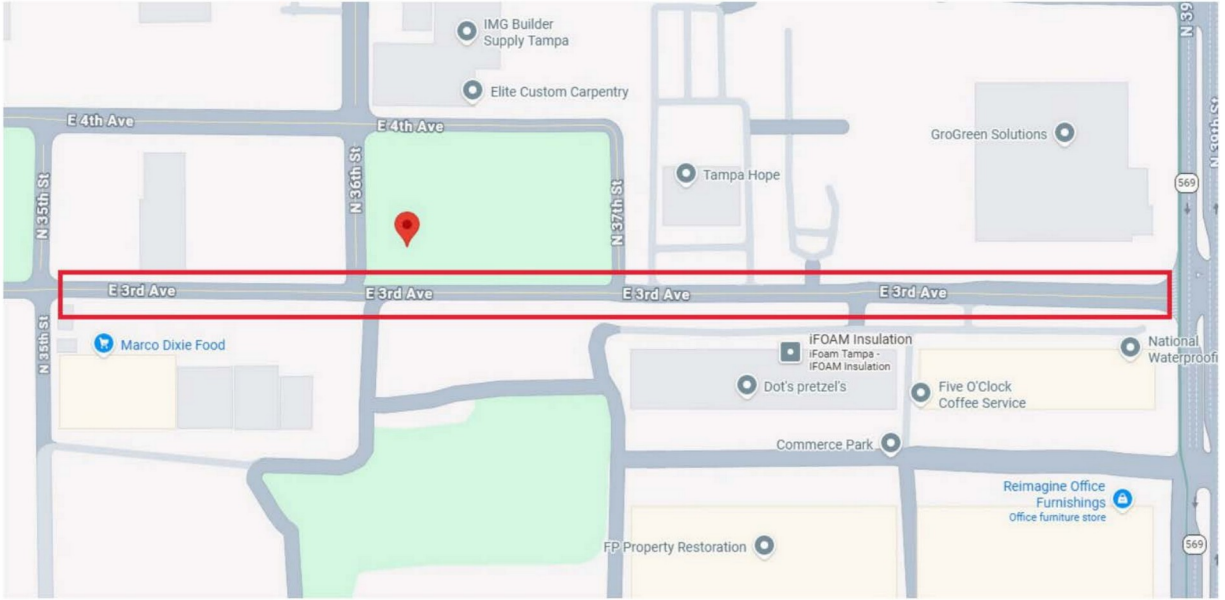


Before

After

3rd Avenue Paving Project Map

Map showing the completed 3rd Avenue paving segment for Work Order 35277. The highlighted route runs east-west along East 3rd Avenue near North 36th Street through North 39th Street.



Work order 35277

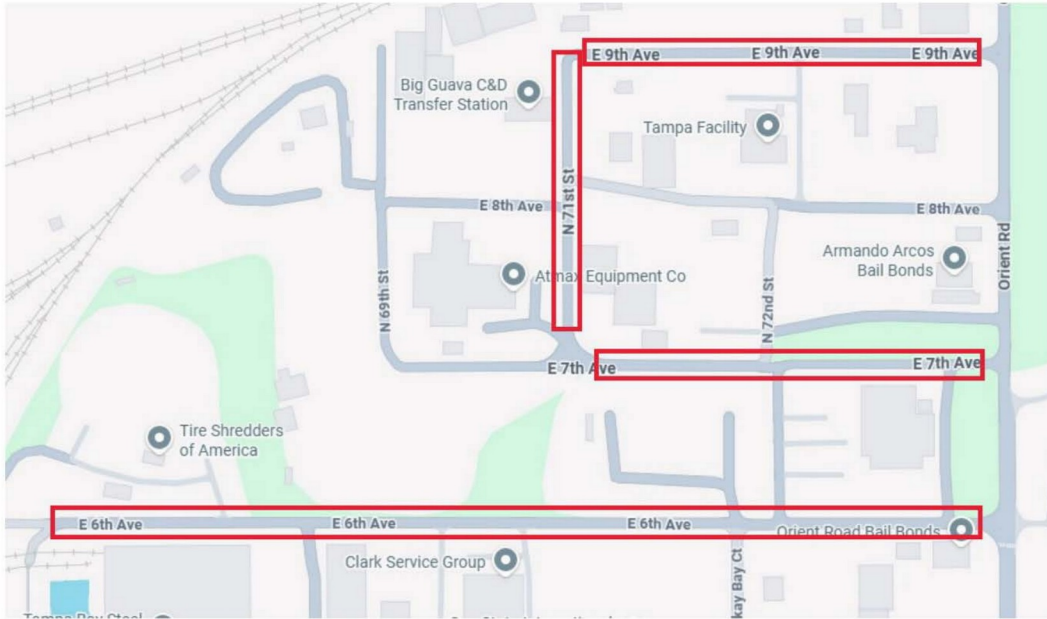
COMPLETE

Orient Road and 7th Avenue Project Map

Map for Work Order 45265 showing completed paving segments at Orient Road and adjacent blocks of East 6th Avenue, East 7th Avenue, East 8th Avenue, East 9th Avenue, and North 71st Street.

Orient Rd/ 7th Ave. Project
Work Order 45265

COMPLETE



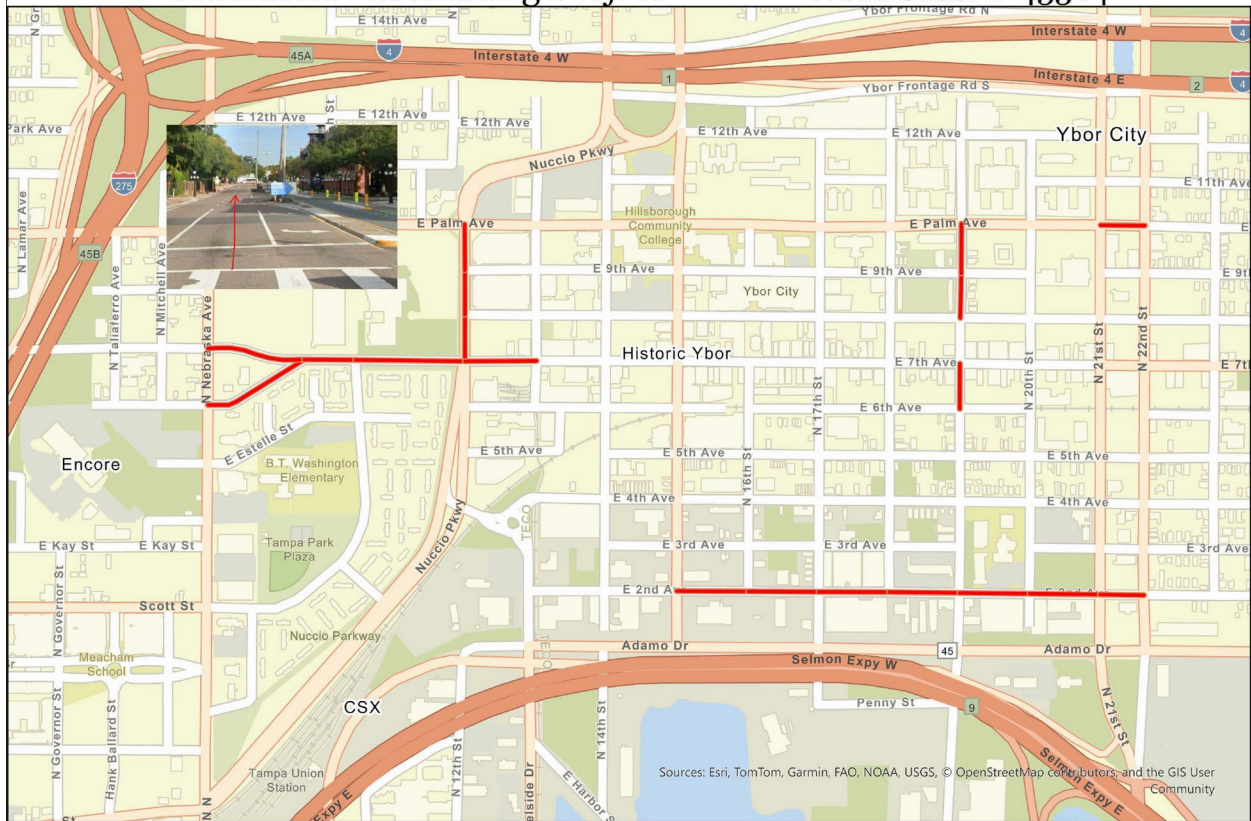
Ybor City Safety Project Map

Map for Work Order 43364 showing contractor resurfacing and safety improvements on 7th Avenue and related nearby segments in Ybor City. The highlighted work areas are shown in red.

Ybor City Safety Project (7th Ave)

Contractor Resurfacing Project

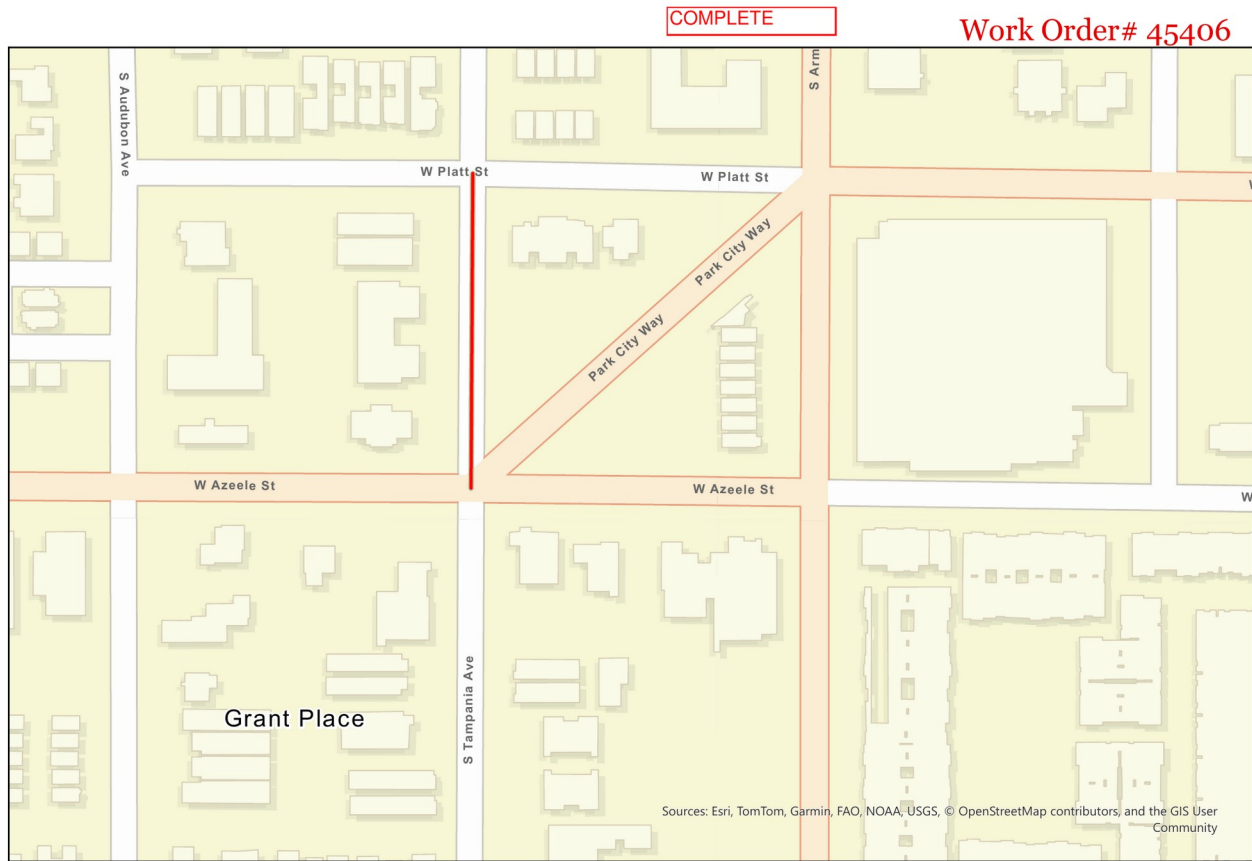
Work Order # 43364



300 Block South Tampania Project Map

Map for Work Order 45406 showing the completed curb, gutter, and resurfacing segment on South Tampania Avenue between West Platt Street and West Azeele Street.

300 Block S. Tampania Curb/ Gutter & Resurfacing Project



North Edison Avenue at West Waters Avenue Project Map

Map for Work Order 40746 showing ongoing resurfacing segments around North Edison Avenue, West Humphrey Street, West Yukon Street, and West Wood Street. The highlighted streets are shown in red.



N. Edison Ave @ W. Waters Ave Resurfacing Project

ONGOING

Work Order# 40746

